Drought Analysis for the Seyhan Basin with NDVI and VCI Vegetation Indices

Murat Aksel (murat.aksel@alanya.edu.tr)

Alanya Alaaddin Keykubat University: Alanya Alaaddin Keykubat Universitesi https://orcid.org/0000-0002-6456-4396

Mehmet Dikici

Alanya Alaaddin Keykubat University: Alanya Alaaddin Keykubat Universitesi

Research Article

Keywords: Drought, vegetation indices, NDVI, VCI

Posted Date: June 28th, 2021

DOI: https://doi.org/10.21203/rs.3.rs-600091/v1

Abstract

Various drought indices have been developed to monitor the drought, which is one of the results of climate change and mitigates its adverse effects on water resources, especially agriculture. Vegetation indices determined by remote sensing have been the subject of many studies in recent years and shed light on drought risk management. This study is examined in the Seyhan River Basin, a basin with Turkey's considerable population density counts and is situated south of the country. Normalized Difference Vegetation Index (NDVI) and Vegetation Condition Index (VCI) are the most widely used vegetation indices and are very useful because they give results only based on satellite images. This study examined the Seyhan Basin by using satellite data in which the vegetation transformation occurring due to the decline of agricultural and forest areas was also seen. An increase in drought frequency was detected in the Seyhan Basin using NDVI and VCI indices. It was determined that climate change and drought increased with a linear uptrend. It is recommended that decision-makers should take the necessary measures by considering the drought risk maps and that long-term drought management plans should be made and implemented.

Highlights

- The positive contribution of the increasing temperature values to the photosynthesis process may have consequences.
- Snow cover decreases in the Seyhan Basin due to climate change.
- Changes in land use may also cause differentiation in NDVI values.
- Migration from village to city can cause artificial tendencies in the results.
- With the decline of forestland and agricultural areas, the drought seen in the past years increases with each passing time.

1 Introduction

The status of water resources adversely affected by climate change, hence drought, is a major concern in agriculture, water resources management, and human use. Drought is defined as a natural event that negatively affects land and water resources, and hydrological equilibrium is disrupted due to precipitations falling below normal levels (Benson et al., 1997). It is possible to classify drought as meteorological, agricultural, and hydrological drought. Meteorological drought is the decrease, which occurs according to the long-year averages, in precipitation. On the other hand, agricultural drought is based on the amount of water available in the root zone of the plant. In terms of agriculture, the periods in which the amount of water to meet the water needs of plants in the soil is not present are defined as arid. Precipitation, plant water consumption, and soil characteristics can be shown as the main factors for agricultural drought. Hydrological drought refers to the decrease in surface and groundwater resources due to the lack of long-term precipitation. Even long after the end of the meteorological drought, hydrological drought may exist (Dïnç et al., 2016). Drought risk management constitutes a vital

part of water-resource management policies and strategies. National drought policies have an essential role in managing drought risk (Meza et al., 2020, Vogt et al., 2018, Wilhite et al., 2014). It is necessary to prepare drought management plans to mitigate the effects of drought depending on the legislation of the country and by considering the specific drought characteristics and effects of the basin (EuropeanCommission, 2007). Elements of the drought management plan include knowing the characteristics of the river basin, investigation of historical drought events in the basin, evaluation of the possible risk(s), determination of indicators and threshold values for drought analysis, creation of a program of measures to reduce the effects of drought, and establishment of the early warning system and organizational structure (GWP, 2015, Pérez-Blanco & Gómez, 2014). Drought risk management includes the following stages: hazard, impact assessment, and affectability, early warning system, including drought monitoring and forecasting, and preparedness and harm reduction (Wilhite, 2000). Drought early warning systems typically aim to monitor, evaluate, and present information on climate, hydrological features, water supply conditions, and trends (Funk & Shukla, 2020). The goal here is to provide early information before or during the onset of drought within a drought risk management plan to mitigate the potential impacts. Since drought is a slow-starting and progressive hydrological event, monitoring and analyzing drought is of great importance. Monitoring and analysis of drought are done employing various indicators and indices. These indicators and indices help characterize drought by providing information on the severity, location, duration, and timing of drought to determine, classify, and monitor drought conditions. Some indicators and indices can also be used to validate indicators of drought data that have been modelled, remotely detected, or assimilated into the model. The geographic information systems have made it possible to overlap, map, and compare different indicators and indices thanks to the power of evolving computational and imaging techniques (Svoboda & Fuchs, 2017).

Indicators are variables or parameters used to describe drought conditions. In general, drought indicators include the variables summarized in Table 1.

The index values initiate or terminate the implementation stages of a drought management plan. Therefore, drought management plans should be formed based on index values (Svoboda & Fuchs, 2017). The indicators and indices in the “Handbook of Drought Indicators and Indices”, published by the World Meteorological Organization (WMO) in partnership with the Global Water Partnership (GWP) in the context of the Integrated Drought Management Programme (IDMP), are classified into five main categories according to their characteristics. These are meteorology, soil moisture, hydrology, remote sensing, and compounded or modelled.

Two of the most practical and widely used indices are NDVI and VCI. Quiring and Ganesh (2009) were applied the VCI index to 254 Texas counties during 18 growing-seasons and found a good correlation between this index and many frequently used meteorological drought indices (Quiring & Ganesh, 2010). Interannual variations of NDVI were investigated and their relationships with temperature and precipitation variables and human activity in China between 1982 and 1999 (Piao et al., 2003). Variability of the NDVI over Botswana was worked by Nicholson and Farrar (1994) during 1982-1987 (Nicholson & Farrar, 1994). Shad et al. (2017) were pointed out that NDVI and VCI indices concerning MODIS sensors

can be a good alternative for estimating the drought concerning meteorological indices for Isfahan (Shad et al., 2017). Chodhary et al. (2015) used NDVI and VCI indices to investigate drought effects on corn cultivation (Choudhary et al., 2015). Indices are especially vital in examining regions with sporadic or insufficient measuring stations and estimating drought (Klisch & Atzberger, 2016, Nanzad et al., 2019, Rezaei Moghaddam et al., 2014).

Several studies mentioned that NDVI and VCI indices are useful methods to detect drought and make a prediction. The main aim of the study was to answer the following questions based on remote sensing technologies. Advances in space technologies and computer systems have brought along a broader and more efficient use of remote sensing technologies and geographic information systems (GIS). The ability to easily transfer various geospatial data to the GIS environment with images taken from space via satellites has increased the possibilities for analysis of issues such as natural resource management, land use and land cover, environmental and ecological analysis, disaster risk assessment, and meteorological, hydrological and agricultural applications. Remote sensing technologies, especially satellite products, are used effectively and extensively in various hydrological applications for various regions of the world (Kundu et al., 2020). Jafari et al. (2020) compared satellite products with field measurements for drought monitoring for Iran's southern part (Jafari et al., 2020). Shojaei and Rahimzadegan (2020) improved a comprehensive drought index for the west of Iran (Shojaei & Rahimzadegan, 2020). A precipitation-based drought study for Iran was done by Mahmoudi et al (Mahmoudi et al., 2019). Vegetation and soil moisture, which can be obtained by remote sensing, are data sources commonly used in drought studies (Drisya et al., 2018, Wang et al., 2020, Zhu et al., 2018). High-resolution vegetation change information provided both temporal and spatial by vegetation indices (e.g., NDVI), can contribute to drought-related research without requiring additional information on drought. Vegetation indices are preferred because they are easy to use, and they do not require any assumptions and/or additional information other than themselves (Bulut & Yilmaz, 2016). Vegetation indices can be determined by remote sensing methods and have a wide range of applications because the green vegetation gives high reflectivity values in the near-infrared region of the electromagnetic spectrum (Gökdemir, 2002). Most of the satellite sensors measure red and near-infrared light waves reflected from the land surface. Using mathematical formulas, raw satellite data related to these light waves are converted into vegetation indices. Vegetation indices describe the greenness (relative density and health status) of the plant for each cell in the satellite image. Not all vegetation indices perceive greenness in vegetation directly by measuring rays at visible and near-infrared wavelengths, some can indirectly perceive the change in vegetation. The water content in the plant allows the plant to perform less temperature swing in the day than the soil, thus, using the knowledge of temperature change throughout the day, those indices reach the knowledge of vegetation change (Hatfield & Prueger, 2015). Because such indices are sensitive to vegetation, they can provide important information about the drought experienced in the basin. Various indices are used for this purpose in different geographical regions of the world in the literature. Main indices were developed on remote sensing data that find wide usage areas in the literature, especially in determining drought e.g. Enhanced Vegetation Index (EVI) (Brede et al., 2015, Jiao et al., 2016, Khusfi et al., 2020), Evaporative Stress Index (ESI) (Anderson et

al., 2016, Nguyen et al., 2019, 2020), Normalized Difference Vegetation Index (NDVI) (Solangi et al., 2019, Tsiros et al., 2004, Zaw et al., 2020), Temperature Condition Index (TCI) (Rahman, 2019, Tsiros et al., 2004), Vegetation Condition Index (VCI) (Abraham et al., 2018, Baniya et al., 2019, Gebrehiwot et al., 2016), Vegetation Drought Response Index (VegDRI) (Tadesse et al., 2017), Vegetation Health Index (VHI) (Bento et al., 2018, Masitoh & Rusydi, 2019), Water Requirement Satisfaction Index (WRSI) (Masupha & Moeletsi, 2020), Normalized Difference Water Index (NDWI) (Amalo et al., 2018), Land Surface Water Index (LSWI) (Chandrasekar et al., 2010, 2011).

The authors were motivated to get answers to the following questions during the work.

- Is it possible to apply NDVI and VCI indices to the Seyhan Basin?

- Are the results that NDVI and VCI indices will produce in the Seyhan Basin reasonable?

- Is there a drought problem in the Seyhan Basin, and how is it progressing?

- What is the frequency of the drought in the basin?

In this study, the remote sensing method was used, and drought analysis was performed for the Seyhan Basin with NDVI and VCI vegetation indices.

2 Research Site And Method

The Seyhan Basin River Basin is located in the Eastern Mediterranean, Turkey, within the range 34.25–37.0 °E and 36.5–39.25 °N., and its basin area constitutes 2.07% of the area of Turkey with 22,035 km^2. Mainstream in the basin is Seyhan River, and it forms after the confluence of the Zamanti and Göksu rivers and discharges into the East Levantian side of the Mediterranean Sea. The Mediterranean climate dominates the lower basin, and the middle and upper basins are influenced by the continental climate.

Annual precipitation in the coastal area is about 700 mm, and it increases to 1000 mm with the altitude. The part of the basin’s shore-side, Cukurova, is an important agricultural area for Turkey. Including the Seyhan Basin, the Coastal Mediterranean, and Eastern Mediterranean Agricultural Basins of Turkey are the important agricultural areas for Turkey and neighborhood agricultural importer countries. In light of this reason, many researchers have developed or applied different methods for monitoring and predicting the drought in the region (Altın et al., 2020, Dikici, 2018, 2020, Dikici et al., 2018, Gumus & Algin, 2017, Keskiner et al., 2020). The drought that occurred in 2021 once again demonstrated the importance of these studies (Patel, 2021).

2.1 Remote sensing and data sources

Within the scope of the drought analysis studies of the Seyhan Basin, vegetation indices, which provided information about the change in plant greenness, were preferred. Accordingly, the “Normalized Difference

Vegetation Index (NDVI)" and the "Vegetable Condition Index (VCI)" were analyzed both temporal and spatial within the boundaries of the Seyhan Basin.

The study in which the vegetation index was associated with precipitation (Şahin et al., 2009) showed a correlation between the data obtained from the precipitation stations in different regions of Turkey and the NDVI data. Similar studies performed with data for rainfall monitoring stations in Turkey and compliance with the drought indices data were discussed (Dikici, 2013, Dikici & Aksel, 2021). NDVI is one of the vegetation indices that is quite widely used in forest classification and agricultural studies as well as in the detection of the change in land cover. On the other hand, high NDVI values indicate areas in which there is healthy plant development (Yıldız et al., 2012).

NDVI data obtained from National Oceanic and Atmospheric Administration (NOAA), Advanced Very High-Resolution Radiometer (AVHRR), and Moderate Resolution Imaging Spectroradiometer (MODIS) satellites are satellite images commonly used to monitor vegetation changes in large sites. AVHRR and MODIS satellites provide NDVI data as ready to use. Therefore, the atmospheric correction is not needed in these satellite data, thus, no additional data are required for the atmospheric correction. Data at the NIR and RED wavelengths obtained from the LANDSAT satellite need atmospheric correction before NDVI is calculated. Although the normalizing phase reduces these atmospheric components' effect on NDVI, NDVI data obtained from AVHRR and MODIS satellites that do not require atmospheric correction were used in this study. The time interval, resolution, and recurrence time of the NDVI values obtained from these two satellites are given in Table 2.

Several studies in the literature show that NDVI values calculated using AVHRR satellite data (Cracknel, 1997) differ from NDVI values obtained from other satellite data (Lee, 2014, Nagol et al., 2014, J Pinzon et al., 2005, JE Pinzon & Tucker, 2014, Tucker et al., 2005, Yin et al., 2012). As a result of the study conducted to partial correction of the AVHRR NDVI time series, the AVHRR NDVI3g product has been obtained. In the context of this conducted study and the AVHRR NDVI product, the time series of the AVHRR NDVI3g products was also used.

Modis's difference from the other sensors is that it has a high temporal and positional resolution and can collect data from 0.4 µm to 14 µm in 36 separate spectral bands (Hall & Riggs, 2007). MODIS sensor has 250 m spatial resolution between bands 1-2, 500 m spatial resolution between bands 3-7, and 1 km spatial resolution between bands 8-36 (Lillesand et al., 2015). Although MODIS images are shot twice a day, NDVI products are broadcasted as 8-day composites. MODIS NDVI images, consisting of 4800 rows and 4800 columns, provide the opportunity to analyze the change in vegetation activity in an extensive area (Çelik & Karabulut, 2013). Many studies have compared the NDVI data obtained from different satellites. While some studies have argued that MODIS NDVI values are better compared to AVHRR NDVI and AVHRR NDVI3g (Beck et al., 2011), some studies have indicated that long-time trends show high consistency with each other (Nayak et al., 2016). AVHRR NDVI, AVHRR NDVI3g, and MODIS NDVI values were used in this study. NDVI time series were compared among themselves (Figure 2). When calculating the data series, the period was selected as 2001-2015.

For this study, the VCI was calculated using the NDVI values obtained from MODIS and AVHRR satellite data to compare the drought determined by drought analyses conducted for the Seyhan basin. Accordingly, the VCI time series obtained using satellite data covering the years 2001-2016 for each 250 m satellite cell within the basin area boundaries are presented in Figure 3.

In the time series, the VCI values shown by red indicate drought in the plant state, while blue values can be interpreted so that the plant state is at the seasonal and climatic normal conditions. VCI can provide information about the onset, duration, and severity of drought by considering the impact of drought on vegetation. VCI compares the NDVI data of a given period with the highest (max) and lowest (min) data values of the NDVI values belonging to the analyzed entire period (Quiring & Ganesh, 2010). VCI is expressed as a percentage (%) and provides information on when the observed value's highest and lowest values occurred in past years. Whereas low VCI values indicate poor vegetation status, high VCI values indicate that vegetation is good [59].

VCI can be considered as a normalized version of the NDVI. In addition to NDVI, VCI was also evaluated in this study since VCI is a more appropriate index in assessing the deviation of vegetation from the normal state. Therefore, VCI allows the comparison of simultaneously measured NDVI values for different ecosystems, i.e., for different vegetation in different geographies. VCI is a better indicator of soil moisture vulnerability than NDVI because it can distinguish short-term climate signals from long-term ecological signals. The importance of VCI relates to the vegetation index's viability studied by the vegetation index (Jain et al., 2010). VCI data, like NDVI, have high resolution and reasonable areal extent. In the literature, several studies related to the use of VCI for drought analysis purposes (Domenikiotis et al., 2004, Quiring & Ganesh, 2010).

3 Results

The scope of drought index studies aimed to analyze climatic change responses of irregularly irrigated or non-irrigated agricultural areas and forest-vegetation areas within the Seyhan Basin. Coordination of Information on the Environment (CORINE) layers used in these analyzes was selected, and temporal NDVI changes in these layers were calculated. The distribution of these CORINE layers over the basin is given in Figure 4. In contrast, the layer list is given in Table 3 (In the CORINE classification, while the layers beginning with the number two represent agricultural areas, the layers beginning with the number 3 represent the classes of forest and semi-natural areas).

The fact that the AVHRR-3G and MODIS NDVI data used in the analysis were at different resolutions led to the differentiation of the classified areas. The eight km-resolution pixels in AVHRR-3G data corresponds to 1024 pixels at 250 m resolution in MODIS data. Therefore, some pixels sometimes consist of a mosaic of classes with very different properties alongside the class designated as the dominant class. Another issue to be considered when making the assessment is that land usage may change over time.

The NDVI temporal change series for agricultural areas starting with Code 2 in the CORINE 2012 land use data is given annually in Figure 5. While the dashed lines represent the AVHRR-3G data, the continuous lines represent the MODIS data. December-January-February (DJF), March-April-May (MAM), June-July-August (JJA), and September-October-November (SON) refer to the winter, spring, summer, and autumn months, respectively.

When the time series of the examined layers were evaluated in the general framework, it was observed that NDVI values decreased between 2002 and 2004 and rose significantly between 2007 and 2013. Except for short-term fluctuations, it has been calculated that NDVI values are generally higher in spring and decrease in autumn. Since olive grove, pasture, and non-irrigated mixed agriculture classes covered areas too small to be represented in AVHRR-3G resolution, they were not included in the related charts. In olive groves, which are resistant to cold and known as the evergreen undead tree, values above the average have been observed in winter, unlike other classes. The natural vegetation class is a vital suppressor in the results as it covers large areas in the Seyhan Basin. For this reason, the value calculated from different satellite data has always been close. This layer in which the human influence is limited is one of the classes where the effects of drought on plants can be better observed, and it has shown significant declines in 1982, 1989, 2004, 2007, 2012, 2014.

On the other hand, 2011 and 2015 are the years in which the highest values were observed. The NDVI annual temporal change series for forest and semi-natural areas starting with the Code 3 of CORINE classification is given in Figure 6. In the studied forest layers, annual changes seen in agricultural areas were observed similarly. In their NDVI calculations, the lowest values were determined during winter, and the highest values were determined in summer and spring.

Coniferous trees, which are cold-resistant and evergreen species, received the highest MODIS data values during the winter months. They received the lowest values in the AVHRR-3G data. In this case, it was evaluated that the coniferous forests class was confused with other classes as a result of the failure of a good class differentiation at 8 km resolution and that because deciduous trees are located within the same pixel as conifers, they received much lower values in winter than expected.

4 Conclusions

The years in which two indices jointly indicated drought for the Seyhan Basin were determined as 1973-1974, 1989, 2001, 2007-2008, 2014, and 2016. The drought return period for the Seyhan Basin is decreasing over the years. On the other hand, overall NDVI mean values have been increasing since the 2000s for all seasons. This increase may result from the fact that the snow cover, which decreases the NDVI values due to climate change, has reduced in terms of process and area. It is thought that contribution of the increasing temperature values positive effects on the photosynthesis process. Changes in land use may also cause differentiation in NDVI values. Especially considering the long-period (e.g., 1982 - 2016), this change is inevitable. It should be taken into account that with the population growth, forestlands can transform into agricultural areas and agricultural areas can transform

into artificial pavement areas, or sometimes the opposite situations can occur due to reasons such as migration from village to city, and this can cause artificial tendencies in the results. Based on the plant indices, it is understood that there is a drought trend in the press. It is clear that with the decline of forestland and agricultural areas, the drought seen in the past years will increase with each passing time for the Seyhan Basin. In the case of drought estimation at intervals covering long periods, the changes in the land-use patterns and demography of the region should also be considered.

It is possible to make plans covering different purposes with drought indices, which have a wide application area, include practical application methodology and can make a higher resolution and precise solutions thanks to remote sensing technologies. However, these indices should be used to associate field data and other GIS layers such as land-use, population growth, etc.

Declarations

Acknowledgement

Data sharing is not applicable to this article as no new data were created or analyzed in this study. Data used in this study was produced by General Directorate of Water Management of the Ministry of Forestry and Water Affairs and authors would like to thank for sharing the data.

Author's Contribution

M.A. and M.D. planned and analyzed the data. M.D completed the literature survey and M. A. and M.D. wrote the manuscript.

Ethics approval

Not applicable

Consent to participate

Not applicable

Consent for publication

Not applicable

Funding - Not applicable

Conflict of Interest

The authors confirm that there are no known conflicts of interest associated with this publication, and there has been no significant financial support for this work that could have influenced its outcome.

Availability of data and material

Not applicable

Code availability

Not applicable

References

1. Abraham A, Suryabhagavan K, Balakrishnan M (2018) Multi-model and Vegetation Indices for Drought Vulnerability Assessment: A Case Study of Afar Region in Ethiopia. Remote Sensing of Land 2:1–14. https://doi.org/10.21523/gcj1.18020101
2. Altın T, Sarış F, Altın B (2020) Determination of drought intensity in Seyhan and Ceyhan River Basins, Turkey, by hydrological drought analysis. *Theoretical and Applied Climatology*, *139*. https://doi.org/10.1007/s00704-019-02957-y
3. Amalo L, Ma'rufah U, Permatasari P (2018) Monitoring 2015 drought in West Java using Normalized Difference Water Index (NDWI). *IOP Conference Series: Earth and Environmental Science*, *149*, 12007. https://doi.org/10.1088/1755-1315/149/1/012007
4. Anderson M, Zolin C, Sentelhas P, Hain C, Semmens K, Yilmaz M, Gao F, Otkin J, Tetrault R (2016) The Evaporative Stress Index as an indicator of agricultural drought in Brazil: An assessment based on crop yield impacts. *Remote Sensing of Environment*, *174*. https://doi.org/10.1016/j.rse.2015.11.034
5. Baniya B, Tang Q, Xu X, Haile G, Chhipi-Shrestha G (2019) Spatial and Temporal Variation of Drought Based on Satellite Derived Vegetation Condition Index in Nepal from 1982–2015. *Sensors*, *19*. https://doi.org/10.3390/s19020430
6. Beck HE, McVicar TR, van Dijk A, I. J. M, Schellekens J, de Jeu RAM, Bruijnzeel LA (2011) Global evaluation of four AVHRR-NDVI data sets: Intercomparison and assessment against Landsat imagery. Remote Sens Environ 115(10):2547–2563. https://doi.org/10.1016/j.rse.2011.05.012
7. Benson GJ, Dambe D, Darnhofer T, Gommes R, Mwongela GN, Pedglev DE, Perarnaud V (1997) *Extreme agrometeorological events*
8. Bento V, Gouveia C, Dacamara C, Trigo I (2018) A climatological assessment of drought impact on vegetation health index. Agric For Meteorol 259:286–295. https://doi.org/10.1016/j.agrformet.2018.05.014
9. Brede B, Verbesselt J, Dutrieux L, Herold M (2015) Performance of the Enhanced Vegetation Index to Detect Inner-annual Dry Season and Drought Impacts on Amazon Forest Canopies. In *ISPRS - International Archives of the Photogrammetry, Remote Sensing and Spatial Information Sciences: Vols. XL-7/W3*. https://doi.org/10.5194/isprsarchives-XL-7-W3-337-2015
10. Bulut B, Yilmaz M (2016) Analysis of the 2007 and 2013 Droughts in Turkey by NOAH Hydrological Model. Teknik Dergi 27:7619–7634

11. Çelik MA, Karabulut M (2013) Ahır dağı (Kahramanmaraş) ve çevresinde bitki örtüsü ile yağış koşulları arasındaki ilişkilerin modis verileri kullanılarak incelenmesi (2000–2010) (Examining the relationships between vegetation and precipitation conditions in Ahır Mountain (Kahramanmara. Havacılık ve Uzay Teknolojileri Dergisi 1(6):123–133
12. Chandrasekar K, Sesha Sai M, Behera G (2011) Assessment of Early Season Agricultural Drought through Land Surface Water Index (LSWI) and Soil Water Balance Model. In *ISPRS - International Archives of the Photogrammetry, Remote Sensing and Spatial Information Sciences: Vols. XXXVIII-8/*. https://doi.org/10.5194/isprsarchives-XXXVIII-8-W20-50-2011
13. Chandrasekar K, Sesha Sai MVR, Roy PS, Dwevedi RS (2010) Land Surface Water Index (LSWI) response to rainfall and NDVI using the MODIS vegetation index product. Int J Remote Sens 31:3987–4005. https://doi.org/10.1080/01431160802575653
14. Choudhary K, Goel I, Bisen P, Sanapala M, Ray S, Murthy KC, C., & Seshasai M (2015) *Use of Remote Sensing Data for Drought Assessment: A Case Study for Bihar State of India During Kharif, 2013* (pp. 399–407). https://doi.org/10.1007/978-3-319-10217-7_27
15. Cracknel AP (1997) Advanced very high resolution radiometer. CRC Press
16. Dikici M (2013) Analysis of the Dry Season Lengths of Precipitations in Istanbul. *Istanbul International Solid Waste, Water and Wastewater Congress*
17. Dikici M (2018) Asi Havzası'nda (Türkiye) Kuraklık Analizi. *Doğal Afetler ve Çevre Dergisi*, 22–40. https://doi.org/10.21324/dacd.426784
18. Dikici M (2020) Drought analysis with different indices for the Asi Basin (Turkey). *Scientific Reports*, *10*. https://doi.org/10.1038/s41598-020-77827-z
19. Dikici M, Aksel M (2021) Evaluation of Two Vegetation Indices (NDVI and VCI) Over Asi Basin in Turkey. Teknik Dergi. https://doi.org/10.18400/tekderg.590356
20. Dikici M, İpek C, Topçu İ (2018) Seyhan Havzası'nda Plamer Indeksleri ile Kuraklık Analizi. *Proceedings of the 6th International Symposium on Innovative Technologies in Engineering and Science, Antalya, Turkey*, 9–11
21. Dı̇nç N, Aydı̇nşakı̇r K, Işik M, Büyüktaş D, Akdeniz Tarımsal Araştırma Enstitüsü, B., Üniversitesi Ziraat Fakültesi Tarımsal Yapılar ve Sulama Bölümü, A., & Alınış Tarihi A (2016) Standartlaştırılmış yağış indeksi (SPI) yöntemi ile Antalya ili kuraklık analizi (Drought analysis of Antalya province by standardized precipitation index (SPI)). *Derim*, *33*(2), 279–298. https://doi.org/10.16882/derim.2016.267912
22. Domenikiotis C, Spiliotopoulos M, Tsiros E, Dalezios NR (2004) Early cotton yield assessment by the use of the NOAA/AVHRR derived Vegetation Condition Index (VCI) in Greece. Int J Remote Sens 25(14):2807–2819. https://doi.org/10.1080/01431160310001632729
23. Drisya J, D, S. K., & Roshni T (2018) Chapter 2*7 - Spatiotemporal Variability of Soil Moisture and Drought Estimation Using a Distributed Hydrological Model* (P. Samui, D. Kim, & C. B. T.-I. D. S. and M. Ghosh (eds.); pp. 451–460). Elsevier. https://doi.org/https://doi.org/10.1016/B978-0-12-812056-9.00027-0

24. EuropeanCommission (2007) Drought management plan report: including agricultural, drought indicators and climate change aspects. *European Commission General Directorate of Environment*
25. Funk C, Shukla S (2020) Chapter 3 - *Drought early warning systems* (C. Funk & S. B. T.-D. E. W. and F. Shukla (eds.); pp. 43–59). Elsevier. https://doi.org/https://doi.org/10.1016/B978-0-12-814011-6.00003-8
26. Gebrehiwot T, Veen A, Maathuis B (2016) Governing agricultural drought: Monitoring using the vegetation condition index. Ethiopian Journal of Environmental Studies Management 9:354. https://doi.org/10.4314/ejesm.v9i3.9
27. Gökdemir O (2002) Buharlaşma ve terlemenin NOAA-AVHRR uydu görüntüleri ile tahmini (Estimation of evaporation and sweating with NOAA-AVHRR satellite images). Hacettepe University+
28. Gumus V, Algin HM (2017) Meteorological and hydrological drought analysis of the Seyhan – Ceyhan River Basins, Turkey. Meteorol Appl 24(1):62–73. https://doi.org/10.1002/met.1605
29. GWP (2015) Guidelines for the preparation of Drought Management Plans. Development and implementation in the context of the EU Water Framework Directive. *Global Water Partnership Central and Easter Europe*
30. Hall DK, Riggs GA (2007) Accuracy assessment of the MODIS snow products †. Hydrol Process 21(12):1534–1547. https://doi.org/10.1002/hyp.6715
31. Hatfield JL, Prueger JH (2015) Temperature extremes: Effect on plant growth and development. Weather Climate Extremes 10:4–10. https://doi.org/https://doi.org/10.1016/j.wace.2015.08.001
32. Jafari SM, Nikoo MR, Dehghani M, Alijanian M (2020) Evaluation of two satellite-based products against ground-based observation for drought analysis in the southern part of Iran. Nat Hazards 102(3):1249–1267. https://doi.org/10.1007/s11069-020-03965-2
33. Jain SK, Keshri R, Goswami A, Sarkar A (2010) Application of meteorological and vegetation indices for evaluation of drought impact: A case study for Rajasthan, India. Nat Hazards 54(3):643–656. https://doi.org/10.1007/s11069-009-9493-x
34. Jiao W, Zhang L, Chang Q, Fu D, Cen Y, Tong Q (2016) Evaluating an Enhanced Vegetation Condition Index (VCI) Based on VIUPD for Drought Monitoring in the Continental United States. Remote Sensing 8:224. https://doi.org/10.3390/rs8030224
35. Keskiner A, Cetin M, ŞİMŞEK M, Akın S (2020) Kuraklık Riski Altındaki Havzalarda Gölet Haznelerinin Tasarımı: Seyhan Havzasında Bir Uygulama. Teknik Dergi. https://doi.org/10.18400/tekderg.505584
36. Khusfi E, Zarei, & Khusfi Z (2020) *Relationships between Meteorological Drought and Vegetation Degradation Using Satellite and Climatic Data in a Semi-Arid Environment in Markazi Province, Iran*
37. Klisch A, Atzberger C (2016) Operational drought monitoring in Kenya using MODIS NDVI time series. Remote Sensing 8:267. https://doi.org/10.3390/rs8040267
38. Kundu A, Denis D, Mall RP, R., & Dutta D (2020) *Geoinformation Technology for Drought Assessment* (pp. 171–180). https://doi.org/10.1002/9781119359203.ch13

39. Lee E (2014) *Analysis of MODIS 250 m NDVI Using Different Time-Series Data for Crop Type Separability*
40. Lillesand T, Kiefer RW, Chipman J (2015) Remote Sensing and Image Interpretation, 7th edn. Wiley
41. Mahmoudi P, Rigi A, Miri Kamak M (2019) A comparative study of precipitation-based drought indices with the aim of selecting the best index for drought monitoring in Iran. Theoret Appl Climatol 137(3):3123–3138. https://doi.org/10.1007/s00704-019-02778-z
42. Masitoh F, Rusydi AN (2019) *Vegetation Health Index (VHI) analysis during drought season in Brantas Watershed*. https://doi.org/10.1088/1755-1315/389/1/012033
43. Masupha T, Moeletsi M (2020) The use of Water Requirement Satisfaction Index for assessing agricultural drought on rain-fed maize, in the Luvuvhu River catchment, South Africa. Agric Water Manag 237:106142. https://doi.org/10.1016/j.agwat.2020.106142
44. Meza I, Siebert S, Doell P, Kusche J, Herbert C, Rezaei E, Nouri H, Gerdener H, Popat E, Frischen J, Naumann G, Vogt J, Walz Y, Sebesvari Z, Hagenlocher M (2020) Global-scale drought risk assessment for agricultural systems. Nat Hazards Earth Syst Sci 20:695–712. https://doi.org/10.5194/nhess-20-695-2020
45. Nagol JR, Vermote EF, Prince SD (2014) Quantification of impact of orbital drift on inter-annual trends in AVHRR NDVI data. Remote Sensing 6(7):6680–6687. https://doi.org/10.3390/rs6076680
46. Nanzad L, Zhang J-H, Tuvdendorj B, Nabil M, Zhang S, Yun B (2019) NDVI anomaly for drought monitoring and its correlation with climate factors over Mongolia from 2000 to 2016. *Journal of Arid Environments*, *164*. https://doi.org/10.1016/j.jaridenv.2019.01.019
47. Nayak RK, Mishra N, Dadhwal VK, Patel NR, Salim M, Rao KH, Dutt CBS (2016) Assessing the consistency between AVHRR and MODIS NDVI datasets for estimating terrestrial net primary productivity over India. J Earth Syst Sci 125(6):1189–1204. https://doi.org/10.1007/s12040-016-0723-9
48. Nguyen H, Otkin JA, Wheeler MC, Hope P, Trewin B, Pudmenzky C (2020) Climatology and Variability of the Evaporative Stress Index and Its Suitability as a Tool to Monitor Australian Drought. J Hydrometeorol 21(10):2309–2324. https://doi.org/10.1175/JHM-D-20-0042.1
49. Nguyen H, Wheeler MC, Otkin JA, Cowan T, Frost A, Stone R (2019) Using the evaporative stress index to monitor flash drought in Australia. Environmental Research Letters 14(6):64016. https://doi.org/10.1088/1748-9326/ab2103
50. Nicholson S, Farrar T (1994) The influence of soil type on the relationships between NDVI, rainfall, and soil moisture in semiarid Botswana. I. NDVI response to rainfall. Remote Sens Environ 50:107–120. https://doi.org/10.1016/0034-4257(94)90038-8
51. Patel K (2021) *Turkey Experiences Intense Drought*. NASA Earth Observatory. https://earthobservatory.nasa.gov/images/147811/turkey-experiences-intense-drought
52. Pérez-Blanco CD, Gómez CM (2014) Drought management plans and water availability in agriculture: A risk assessment model for a Southern European basin. Weather Climate Extremes 4:11–18. https://doi.org/https://doi.org/10.1016/j.wace.2014.02.003

53. Piao S, Fang J, Zhou L, Guo Q, Henderson M, Ji W, Li Y, Tao S (2003) Interannual variations of monthly and seasonal normalized difference vegetation index (NDVI) in China from 1982 to 1999. J Geophys Res, 108. https://doi.org/10.1029/2002JD002848
54. Pinzon J, Brown M, Tucker C (2005) Satellite time series correction of orbital drift artifacts using empirical mode decomposition. *Hilbert-Huang Transform: Introduction and Applications*, 167–186
55. Pinzon JE, Tucker C (2014) A non-stationary 1981–2012 AVHRR NDVI3g time series. Remote Sensing 6(8):6929–6960
56. Quiring SM, Ganesh S (2010) Evaluating the utility of the Vegetation Condition Index (VCI) for monitoring meteorological drought in Texas. Agric For Meteorol 150(3):330–339. https://doi.org/10.1016/j.agrformet.2009.11.015
57. Rahman A (2019) Application of advanced very high resolution radiometer (AVHRR)-based vegetation health indices for estimation of malaria cases. The American Journal of Tropical Medicine Hygiene 82:104–109
58. Rezaei Moghaddam MH, Moghadam R, Rostamzadeh H, Rezaei A, valizadeh kamran K (2014) *Assessing the Efficiency of Vegetation Indicators for Estimating Agricultural Drought Using MODIS Sensor Images (Case Study: Sharghi Azerbaijan Province)*. *2*, 399–407
59. Şahin M, Kandırmaz HM, Şenkal O, Peştemalci V, Yildiz BY (2009) Normalize Edilmiş Bitki ndeksini Kullanarak Yağış Miktarının Hesaplanması (Calculation of Amount of Rainfall by Using Normalized Difference Vegetation Index). In *Fen Bilimleri Enstitüsü Dergisi*
60. Shad MS, Ildoromi AR, Akhzari D (2017) Drought monitoring using vegetation indices and MODIS data (Case study: Isfahan Province, Iran). Journal of Rangeland Science 7:148–159
61. Shojaei S, Rahimzadegan M (2020) Improving a comprehensive remote sensing drought index (CRSDI) in the Western part of Iran. Geocarto International, 1–19. https://doi.org/10.1080/10106049.2020.1783578
62. Solangi G, A.A, S., & Siyal P (2019) Spatiotemporal Dynamics of Land Surface Temperature and Its Impact on the Vegetation. Civil Engineering Journal 5:1753–1763. https://doi.org/10.28991/cej-2019-03091368
63. Svoboda MD, Fuchs BA (2017) Handbook of drought indicators and indices. In *Drought and Water Crises: Integrating Science, Management, and Policy, Second Edition* (Issue 1173). https://doi.org/10.1201/b22009
64. Tadesse T, Champagne C, Wardlow B, Hadwen T, Brown J, Demisse G, Bayissa Y, Davidson A (2017) Building the vegetation drought response index for Canada (VegDRI-Canada) to monitor agricultural drought: first results. GIScience Remote Sensing 54:1–28. https://doi.org/10.1080/15481603.2017.1286728
65. Tsiros E, Domenikiotis C, Spiliotopoulos M, Dalezios N (2004) *Use of NOAA/AVHRr-Based Vegetation Condition Index (VCI) and Temperature Condition Index (TCI) For Drought Monitoring in Thessaly, Greece.*

66. Tucker CJ, Pinzon JE, Brown ME, Slayback DA, Pak EW, Mahoney R, Vermote EF, Saleous E, N (2005) An extended AVHRR 8-km NDVI dataset compatible with MODIS and SPOT vegetation NDVI data. Int J Remote Sens 26(20):4485–4498. https://doi.org/10.1080/01431160500168686
67. Vogt J, Naumann G, Masante D, Spinoni J, Cammalleri C, Erian W, Pischke F, Pulwarty R, Barbosa P (2018) *Drought Risk Assessment and Management. A Conceptual Framework*. https://doi.org/10.2760/919458
68. Wang L, Kotani A, Tanaka T, Ohta T (2020) Assessment of drought condition using remotely sensed drought severity index and its correlations with soil moisture product in Inner Mongolia. Theoret Appl Climatol 141(1):715–728. https://doi.org/10.1007/s00704-020-03242-z
69. Wilhite DA (2000) *Drought: A Global Assessment: Vol. I*. https://doi.org/10.4324/9781315830896
70. Wilhite DA, Sivakumar MVK, Pulwarty R (2014) Managing drought risk in a changing climate: The role of national drought policy. *Weather and Climate Extremes*, *3*(March 2013), 4–13. https://doi.org/10.1016/j.wace.2014.01.002
71. Yin H, Udelhoven T, Fensholt R, Pflugmacher D, Hostert P (2012) How normalized difference vegetation index (NDVI) trends from advanced very high resolution radiometer (AVHRR) and système probatoire d'observation de la terre vegetation (SPOT VGT) time series differ in agricultural areas: An inner mongolian case study. Remote Sensing 4(11):3364–3389. https://doi.org/10.5829/idosi.mejsr.2012.12.3.64113
72. Yıldız H, Mermer A, Ünal E, Akbaş F (2012) Türkiye Bitki Örtüsünün NDVI Verileri ile Zamansal ve Mekansal Analizi. Tarla Bitkileri Merkez Araştırma Enstitüsü Dergisi 21(2):50–56. https://doi.org/10.21566/tbmaed.43176
73. Zaw Z, Fan Z-X, Xu C, Liu W, Gaire N, Panthi S, Than K (2020) Drought Reconstruction Over the Past Two Centuries in Southern Myanmar Using Teak Tree-Rings: Linkages to the Pacific and Indian Oceans. Geophys Res Lett. https://doi.org/10.1029/2020GL087627
74. Zhu J, Zhou L, Huang S (2018) *A hybrid drought index combining meteorological, hydrological, and agricultural information based on the entropy weight theory*. 1–12

Tables

Table 1. Variables used in drought detection [11].

Scope of variable	Variables
Climatical	Temperature, relative humidity, evaporation, evapotranspiration, solar radiation, wind, etc.), snow cover and thickness, precipitation
Hydrological/hydrogeological	Groundwater level, reserve exchange, reservoir, lake and dam level values, precipitation, streamflow
Geotechnical	Soil properties and soil (field capacity, the water-holding capacity of the soil or beneficial soil water content, etc.)
Agricultural	Vegetation types and characteristics
Other	Remote sensing (satellite products etc.), seasonal and long-term model predictions

Table 2. Characteristics of AVHRR and MODIS satellite data.

Satellite	Data Name	Time Interval	Resolution	Recurrence Time
AVHRR	AVHRR NDVI	1981 –2016	3.6 km	16 days
AVHRR	AVHRR NDVI3gc	1981 –2015	8.0 km	16 days
MODIS	MODIS MOD13Q1 NDVI	2000 –2016	250 m	16 days

Table 3. Layers of the Seyhan Basin examined for CORINE NDVI comparison.

Main Cod	Sub Cod	Explanation	Main Cod	Sub Cod	Explanation
2-Agricultural areas	223	Olive Groves	3 - Forest and semi-natural areas	311	Broadleaf Forests
	231	Pastures		312	Coniferous Forests
	243	Natural Vegetation Found Agricultural Area		313	Mixed Forests
	2421	Non-Irrigated Mixed Agricultural Area		321	Natural Meadows
				323	Sclerophyll Vegetation
				324	Plant Change Areas
				333	Sparse Plant Areas

Figures

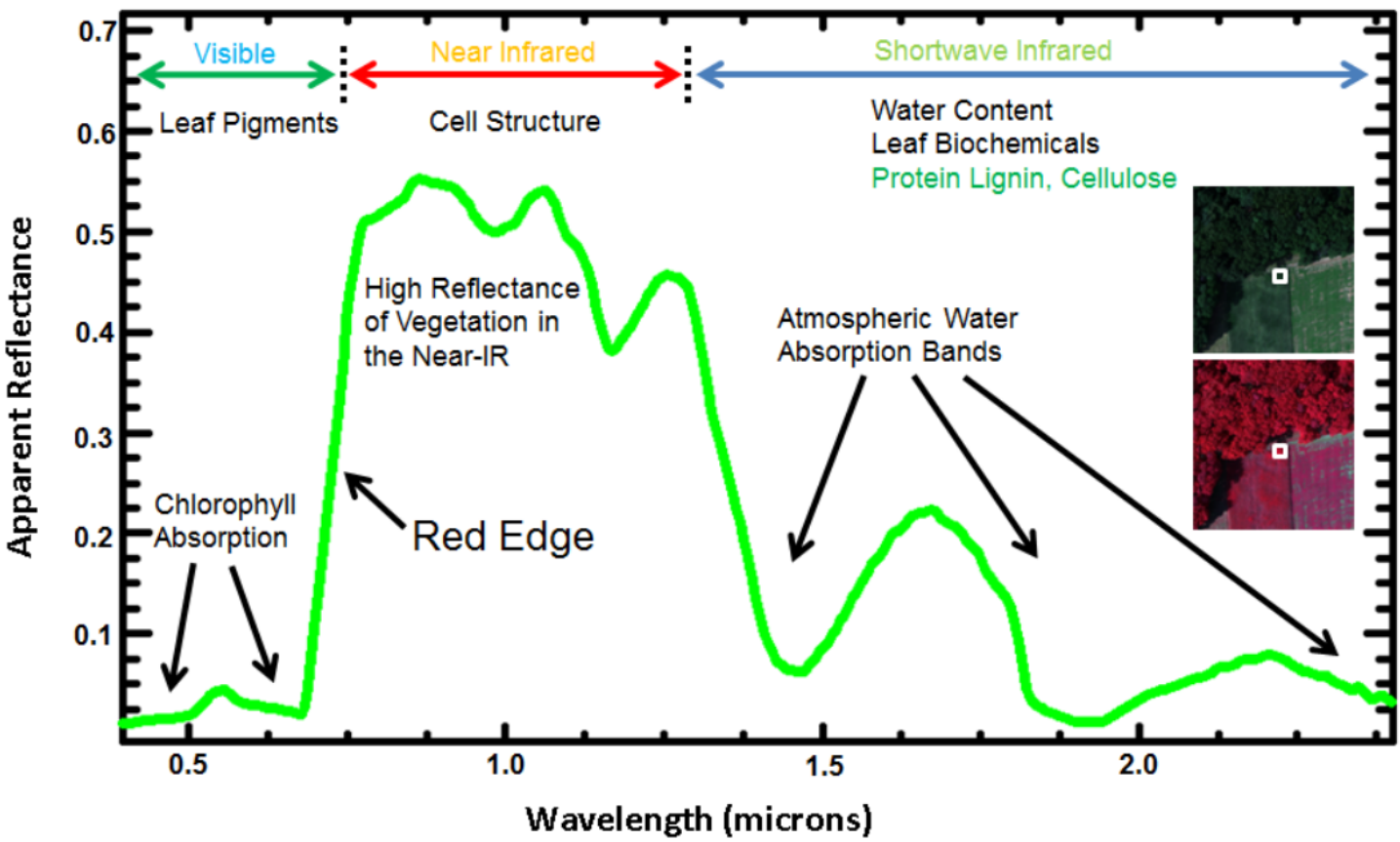

Figure 1

Vegetation spectrum [48]

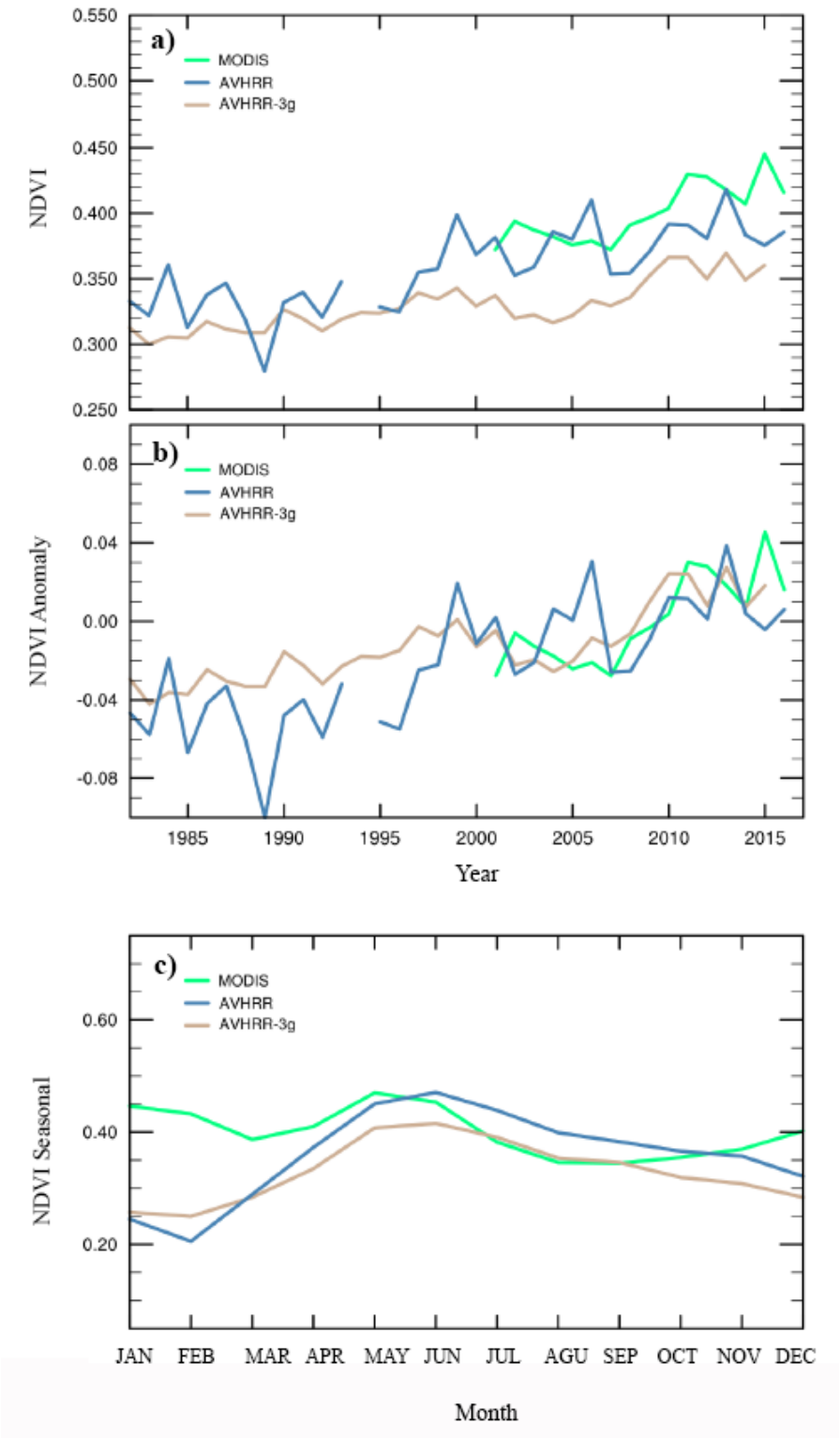

Figure 2

Satellite-based time-series for Seyhan Basin (a) NDVI index (b) NDVI Anomaly for the period 1982 - 2017 (c) long term NDVI index average per month

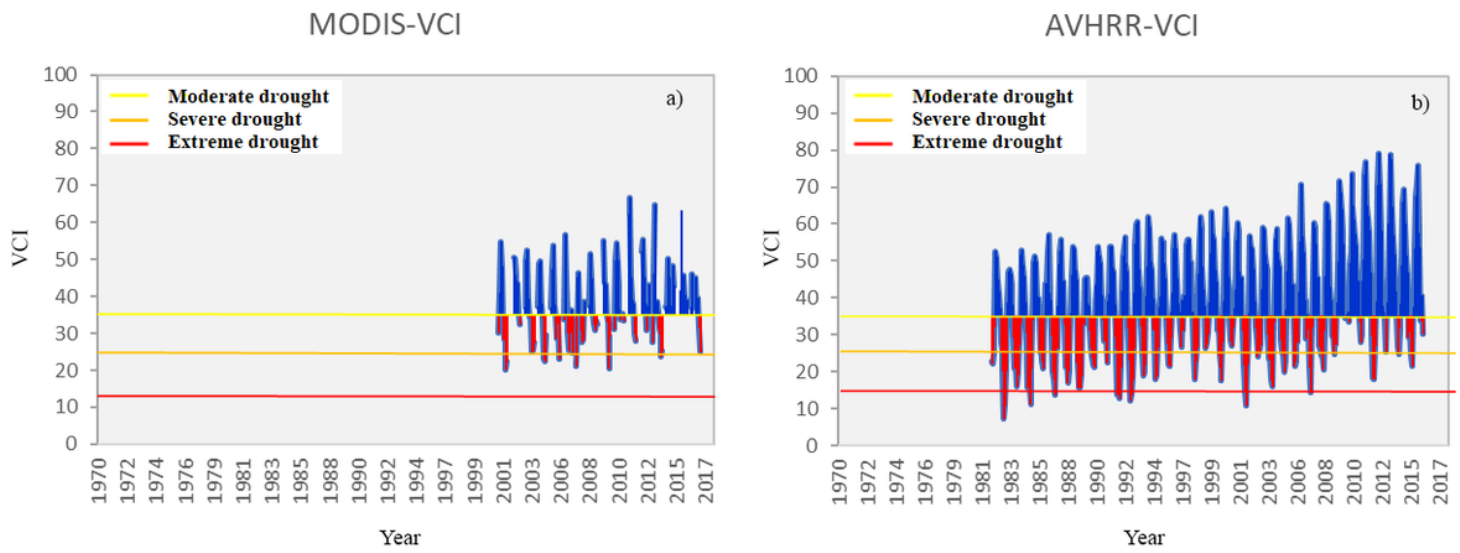

Figure 3

VCI index for the Seyhan Basin using (a) MODIS satellite data for the 2001-2016 period and (b) AVHRR satellite data for the 1982-2015 period

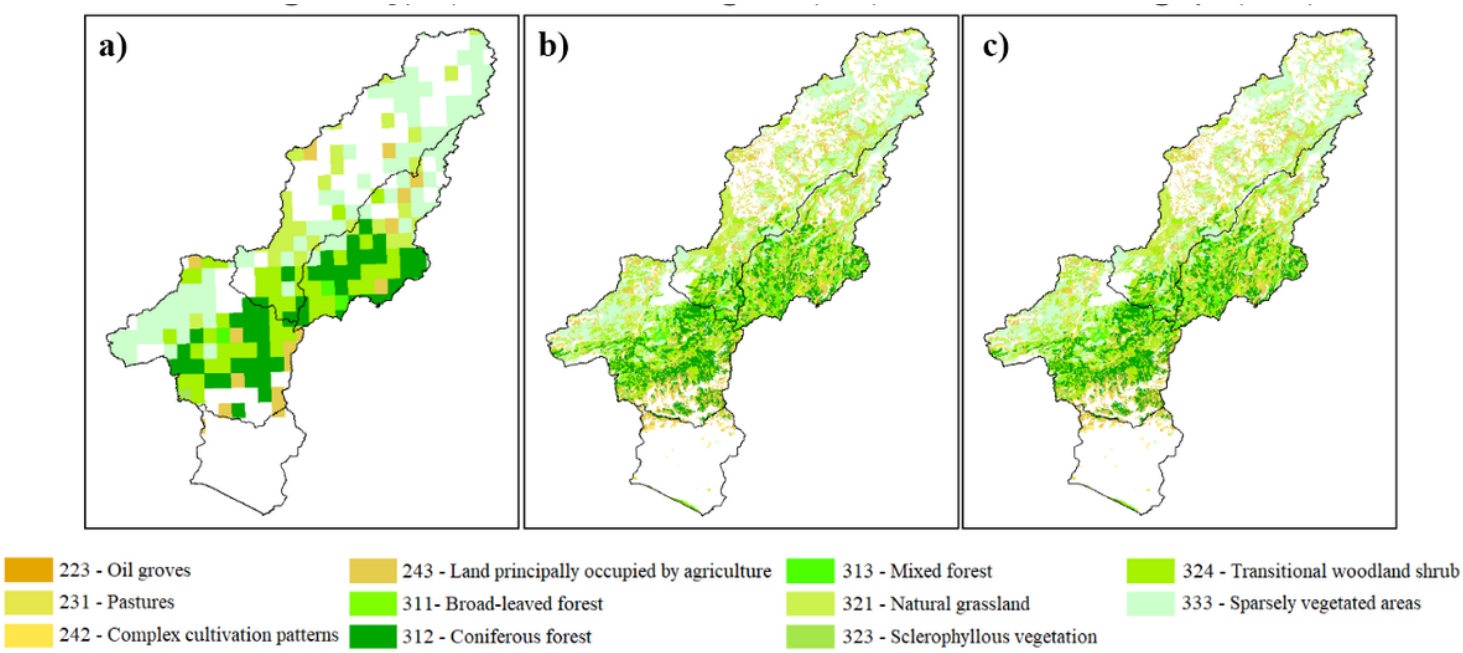

Figure 4

CORINE layers (a) AVHRR-3g (b) MODIS and (c)original used in NDVI comparison of the Seyhan Basin

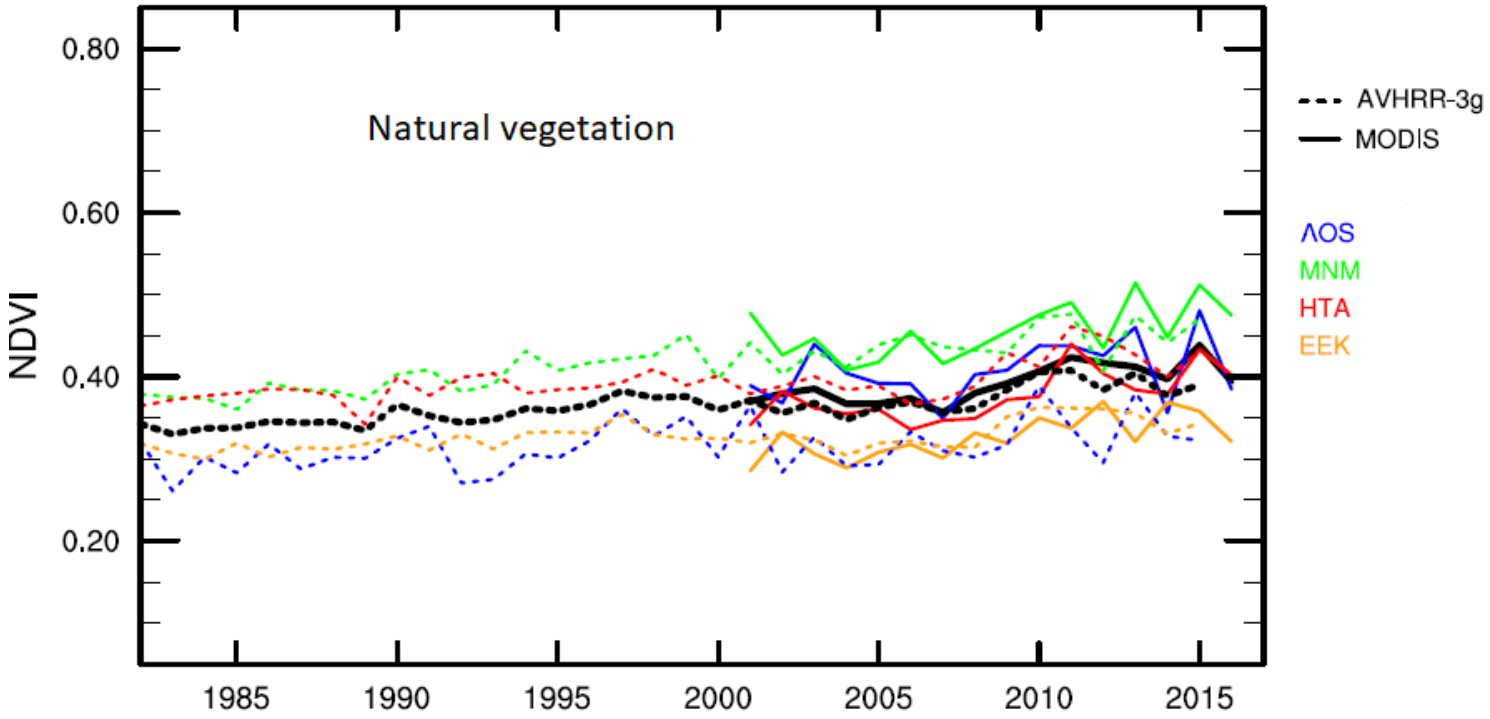

Figure 5

Temporal change of calculated NDVI value for natural vegetation coded CORINE 243 in the Seyhan Basin

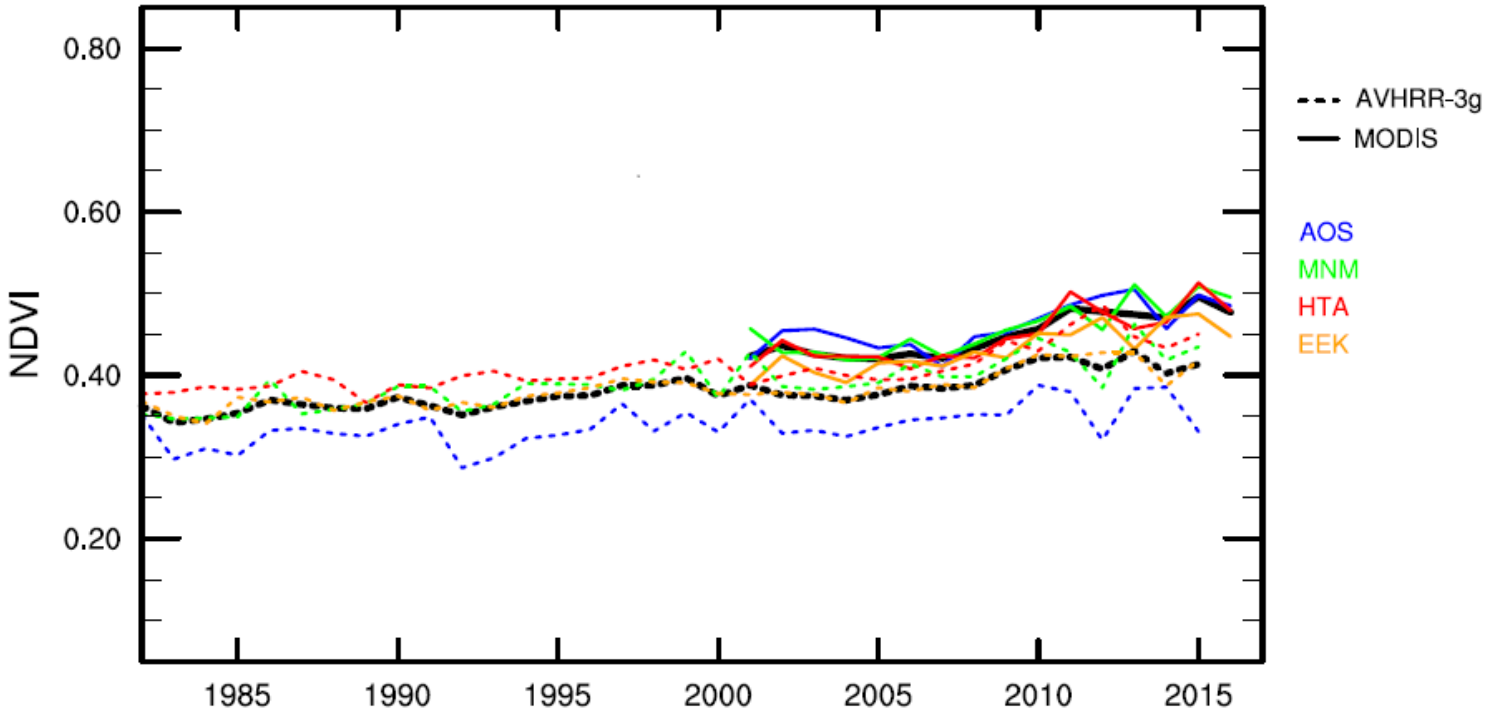

Figure 6

Temporal change of calculated NDVI value for plant change areas coded CORINE 324 in the Seyhan Basin